

Update IV. JULY 2012.

New Entries and changes which will be included in Files at next Update.

Please note that Updates I to III are now entered in main files while Update IV will be entered at a later date.

ALL CHANGES IN TEXT ON UPDATES WILL BE IN RED

ACKNOWLEDGEMENTS .

- 1) Dr. Henk Meinis & Oz Rittner Hebrew University Jerusalem (HUJ) Israel.
- 2) Dr. Luigi Bozzetti Milan, Italy.
- 3) Alain Robin, Paris, France.
- 4) John Tucker, Effingham, Illinois, USA.
- 5) Andres Bonard, Buenos Aires, Argentina.
- 6) Dr. Franssen, Naturmuseum und Forschungsinstitut Senckenberg, Frankfurt, Germany.
- 7) Mr Gavin Malcolm, Hampshire, United Kingdom continues to provide considerable help and advice and images for which I am most grateful.

NEW IMAGES.

gordyi Röckel & Bondarev, 2000 ("1999").

Published in Conchiglia 22 (293): p.41, figs 1 - 5.

Holotype in SMNS, (19.1 x 9.6 mm).

Type locality Saya de Malha Bank, Mascarenes, Western Indian Ocean, (sandy silt & limestone debris, down to 130 mtrs).

Nomenclatural status, an available name.

Taxonomic status, a valid species.



© A. Robin.

(*Lithoconus*) **iheringi** Frenguelli, 1946.

Published in Notas Mus. La Plata 11 (88): p. 234, pl. 1, figs 1 - 8 & pl. 2, figs 4 - 7.

Holotype in MACN, (42 x 22 mm).

Type locality Cape San Antonio, Buenos Aires, Argentina.

Nomenclatural status, an available name.

Taxonomic status, a synonym of *C. carcellesi* Martins, 1945, (a subspecies of *C. lemniscatus* Reeve, 1849).



persistens (variety *mediterraneus* Hwass) Kobelt, 1906.
Published in Iconographie Schalentragenden Europäischen Meeres
Conchylien, 4: p. 6, pl. 100, figs 15 & 16.
Holotype in NSMF, (37 x 19.5 mm).
Type locality North Africa.
Nomenclatural status, an available name.
Taxonomic status, a synonym of *C. ventricosus* Gmelin, 1791.



© NMSF

platensis Frenguelli, 1946.
Published in Notas Mus. La Plata 11 (88): p. 239, pl. 1, figs
9 - 11 & pl. 2, figs 8 - 11.
Holotype in MACN, (20.8 x 10.7 mm).
Type locality La Plata, Buenos Aires, Argentina.
Nomenclatural status, an available name.
Taxonomic status, a synonym (fossil form) of *C. carcellesi*
Martins, 1945, (a subspecies of *C. lemniscatus* Reeve, 1849).



producta (variety *mediterraneus galloprovincialis* Locard)
Coen, 1933.

Published in Memorie R. Comit. talassogr. ital. (192): p. 70 &
p. 175, no. 146, pl. 9, fig. 79.

Specimens described were in collections Stallio (probably in
MCV), & Danilo Sandri (in MCG, destroyed in World War 2) and
Coen, (fig. 47 x 24 mm), **A specimen in HUI (56.4 x 25 mm) is
stated to be the holotype.**

Locality Dalmatia, Adriatic.

Nomenclatural status, an unavailable name (nomen nudum),
described as a variety of a variety.

Taxonomic status, none, (specimens of *C. ventricosus* Gmelin,
1791).



Figure in Coen.



Possible holotype in HUI.

salzmanni G. Raybaudi (Massilia) & Rolán, 1997 ("1995"),
Published in Argonauta 9 (10 - !2): p. 11 & figs.
Holotype in SMNS, (33 x 15.5 mm).
Type locality Aden Gulf, (50 - 150 mtrs).
Nomenclatural status, an available name.
Taxonomic status, a synonym of *C. adenensis* Smith, 1881 (a
subspecies of *C. inscriptus* Reeve, 1843).



© A. Robin.

turrita "Monterosato MSS" (variety *mediterraneus galloprovincialis* Locard) Coen, 1933.

Published in Memorie R. Comit. talassogr. ital. (192): p. 70 & 175, no. 146, pl. 9, fig. 80.

Specimens described were in collections Stallio (in MCV) & Coen, (probably in MCG, destroyed in World War 2), (28 x 12 mm). A specimen in HUU (28.5 x 12.8 mm) is stated to be the holotype.

Locality Tirrono, Dalmatia, Adriatic.

Nomenclatural status, an unavailable name (nomen nudum), described as a variety of a variety.

Taxonomic status, none (a specimen of *C. ventricosus* Gmelin, 1791).



Possible holotype in HUU.

MISSING FROM ORIGINAL VERSION of Website.

trunculus "Monterosato MSS" variety *mediterraneus* Coen, 1933
Published in Memorie R. Comit. talassogr. ital. (192): p. 175,
not figured.

A specimen in HUU (28.5 x 12.8 mm) is stated to be the
holotype.

Locality Tremiti Island, Adriatic Sea.

Nomenclatural status, an available name, a homonym of *C.*
trunculus Monterosato, 1899.

Taxonomic status, a synonym of *C. ventricosus* Gmelin, 1791).



Probable holotype in HUU.

CORRECTIONS.

antoni (subspecies *anabathrum*) Cargile, 2011.


Published in Journal of American Conidae vol. 1, no. 1: p. 3 & pls.

Holotype SBMNH, (31.6 x 14.5 mm).

Type locality Dry Tortugas, Florida, (sand & rubble near low profile reef, approximately 10 mtrs).

Nomenclatural status, an available name.

Taxonomic status, a synonym of *C. burryae* Clench, 1942 (a subspecies of *C. anabathrum* Crosse, 1865).



flamingo Petuch, 1980.

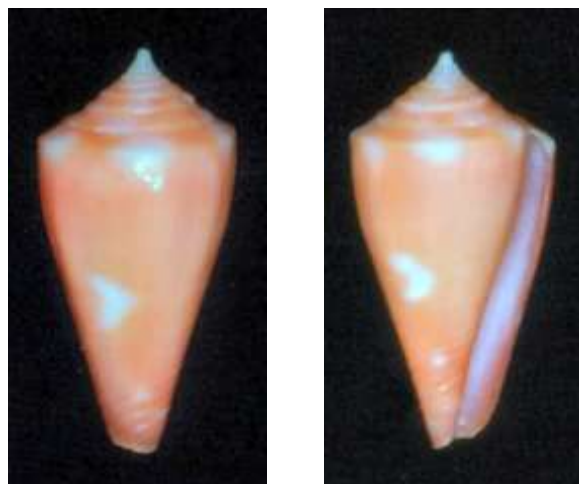
Published in Proc. biol. Soc. Wash. 93 (2): p. 299, fig. 1.

Holotype in USNM, (19.4 x 9.5 mm).

Type locality off Dania, Broward County, Florida, (47.5 mtrs).

Nomenclatural status, an available name.

Taxonomic status, a valid species.



"*Jaspidiconus fluviamaris*" Petuch & Sargent, 2011.
Published in Rare and Unusual Shells from the Florida Keys:
pl.3-14, fig.D. (published July 2011)
Specimen named whereabouts unknown (16.2 mm)
Locality off Hillsboro Inlet: also found off Key Largo,
Plantation Key and the dry Tortugas.
Nomenclatural status, an unavailable name (nomen nudum) not
intended to describe a new species.
Taxonomic status, none, (a specimen of *C. fluviamaris* Petuch &
Sargent, 2013 see below)



Plate 3-14, figure D.

Jaspidiconus fluviamaris Petuch & Sargent, 2011.
Published in Visaya Vol. 3, no. 3: p. 45, pl. 5, figs 1 - 5.
Holotype in LACM, (16.2 x 8.5 mm).
Type locality past the Second Reef, off Hillsboro Inlet,
Pompano Beach, Broward County, Florida, (on sand bottom, 10
mtrs).
Nomenclatural status, an available name.
Taxonomic status, a valid species.



frausseni Tenorio & Poppe, 2004.

Published in *Visaya* vol. 1, no. 1: p. 20, pl. 1, figs 1 - 3.
Holotype in NMPM, (47.0 x 21.0 mm).

Type locality offshore Aliguay Island, Philippines, (80 - 200 mtrs).

Nomenclatural status, an available name.

Taxonomic status, a valid species.



garciai da Motta, 1982.


Published in *Publcoes. Occ. Soc. port. malac.* (1): p. 18, fig. 17.

Holotype in MHNG, (59 x 28 mm).


Type locality off Punta Patuca East to Caratasca Key, Honduras, (East coast), (mud, 120 - 160 ft).

Nomenclatural status, an available name.

Taxonomic status, a valid species.



(*Leptoconus*) ***kawamurai*** Habe, 1961.
Published in *Shells of Japan*, vol. 2: p. 45, pl. 37, fig. 15,
(1964, *Shells of Western Pacific in Colour*, vol. 2: p. 117,
pl. 37, fig. 15).
Holotype in NSMT, (80.5 × 33.4 mm).
Type locality Amami Oshima Islands, (southern) Japan.
Nomenclatural status, an available name.
Taxonomic status, a valid species (although a junior synonym
of *C. aratispira* Pilsbry, 1905, *C. aratispira* should be
forgotten (nomen oblitum), (suggested by Callomon, 2000) and
C. kawamurai should take precedence (nomen protectum), see
Section 1 C (2).



kirai (subspecies *fulmen* Reeve) Kuroda, 1956.

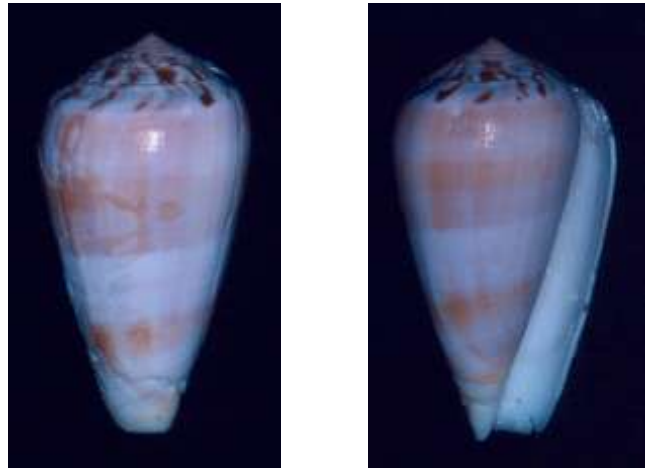
Published in *Venus*, 19 (1): p. 7, in English, p. 15, in Japanese, not figured.

Holotype was in collection K. Ito, present whereabouts unknown, (65 x 33 mm), the paratype is in KIMN, (54 x 29 mm).

Type locality Tanoura, Kii, Japan.

Nomenclatural status, an available name.

Taxonomic status, a synonym of *C. fulmen* Reeve, 1843.



Paratype of *C. kirai* in KIMN.

(*Purpuriconus*) **lucaya** Petuch, 2000.

Published in *Ruthenica* 10 (2): p. 81, figs 1F - 1I.

Holotype in *FMNHC*, (20 x 10 mm).

Type locality off West End, Grand Bahama Island, Little Bahama Bank, Bahamas, (under coral rubble, 10 mtrs, on reef).

Nomenclatural status, an available name.

Taxonomic status, a synonym (form) of *C. cardinalis* Hwass, 1792.



Gradiconus burryae mazzolii Petuch & Sargent, 2011.

Published in *Visaya* Vol.3, no.4: p.99 & figs.

Holotype in LACM, (16.7 x 7 mm).

Type locality northern end of Little Torch Key, Little Torch-Big Pine Channel, lower Florida Keys, (On oolitic limestone outcrops, covered with thin layers of coarse, clean carbonate sand and dense sponge bioherms in 1-1.5 mtrs).

Nomenclatural status, an available name.

Taxonomic status, a synonym of *C. burryae* Clench, 1942 (a subspecies of *C. anabathrum* Crosse, 1865).



simonis Bozzetti, 2010.

Published in *Malacologia* no. 66, p.11 & pls.

Holotype in MNHN, (22.80 x 12.85 mm).

Type locality Tolagnaro, Southeastern Madagascar, (beached).

Nomenclatural status, an available name.

Taxonomic status, a synonym (form) of *C. achatinus* Hwass, 1792.



(*Purpuriconus*) **theodorei** Petuch, 2000.

Published in *Ruthenica* 10 (2): p. 85, figs. 1T & 1U.

Holotype in FMNHC, (23 x 12 mm).

Type locality off East Saphire Cay, between New Providence Island and Eleuthera, N.E. Great Bahama Bank, Bahamas, (under coral rubble, on living reef, 15 mtrs).

Nomenclatural status, an available name.

Taxonomic status, a synonym of *C. cardinalis* Hwass, 1792.



(*Leptoconus*) **tranthami** (subspecies *floridanus* Gabb) Petuch, 1995.

Published in *Conchiglia* 27 (275): p. 37 & figs.

Holotype in FMNH, (21.5 x 10 mm).

Type locality Pickles Reef, off Plantation Key, northern Florida Keys, (in sand pockets on main reef platform, 3 mtrs).

Nomenclatural status, an available name.

Taxonomic status, a synonym of *C. burryae* Clench, 1942, (a subspecies of *C. anabathrum* Crosse, 1865).



vanhyningi (subspecies *verrucosus* Hwass) Rehder, 1944.
Published in Nautilus, Philad. 47 (3): p. 105, not figured.
Holotype in USNM, (17 x 10.4 mm).
Type locality off Pompano Beach, Broward County, Florida,
(beached).
Nomenclatural status, an available name.
Taxonomic status, a valid species.



PUBLISHED IN MALACOLOGIA.

Pionoconus ***atimovatae*** Bozzetti, 2012.

Published in Malacologia no. 77, p. 24 & plates.

Holotype in Author's collection Milan, Italy, (21.39 x 10.63 mm)

Type locality Lavanono South Madagascar.

Nomenclatural status, an available name.

Taxonomic status, a synonym (semi adult) of *C. achatinus* Hwass, 1792.



Rolaniconus ***buniatus*** Bozzetti, 2013.

Published in Malacologia no. 78, p. 11 & plates.

Holotype collection Bozzetti (15.50 x 8.07 mm)

Type locality Lavanono South Madagascar.

Nomenclatural status, an available name.

Taxonomic status, a synonym of *C. lecourtorum* Lorenz, 2012.



Pseudolilliconus **levis** Bozzetti, 2012.

Published in *Malacologia* no. 76, p. 3 & plates.

Holotype in MNHN, (10.18 x 06.02 mm).

Type locality Lavanono South Madagascar, (intertidal grit).

Nomenclatural status, an available name.

Taxonomic status, a valid species.



Cylinder **priscai** Bozzetti, 2012.

Published in *Malacologia* no. 77, p. 22 & plates.

Holotype in Author's collection Milan, Italy, (59.73 x 28.89 mm).

Type locality Saint Luce 20 kms North of Tolagnara, South eastern Madagascar.

Nomenclatural status, an available name.

Taxonomic status, a valid species.



Darioconus pennaceus *pseudoecho* Bozzetti, 2013.
Published in Malacologia no. 78, p. 9 & plates.
Holotype in MNHN, (60.75 x 31 mm).
Type locality Lavanono South Madagascar (Crabbed, intertidal)
Nomenclatural status, an available name.
Taxonomical status a subspecies of *C. pennaceus*, Born, 1778.



Pionoconus striatus forma "*roseoccidentalis*" Bozzetti, 2012.
Published in Malacologia no. 77, p. 20 & plates.
Specimens described whereabouts unknown, (88.6, 99.6 & 104.4 mm).
Locality Western Indian Ocean.
Nomenclatural status, an unavailable name (nomen nudum),
described as a form after 1961.
Taxonomic status, none, (specimens are *C. striatus* Linnaeus, 1758).



Specimen described 104.40 mm

Dendroconus betulinus forma "**rubrolabiata**" Bozzetti, 2012.
Published in Malacologia no. 77, p. 20 & plates.
Specimens described whereabouts unknown, (93 to 50 mm).
Locality Toliar South West Madagascar.
Nomenclatural status, an unavailable name (nomen nudum),
described as a form after 1961.
Taxonomic status, none, (specimens are *C. betulinus* Linnaeus,
1758).



Specimen Described.

*Pseudolilliconus **scalarispira*** Bozzetti, 2012.
Published in Malacologia no. 76, p. 4 & plates.
Holotype in MNHN, (09.30 x 04.95 mm).
Type locality Lavanono South Madagascar, (intertidal grit).
Nomenclatural status, an available name.
Taxonomic status, a valid species.




Cylinder textile f "*serpentina*" Bozzetti, 2012.
Published in Malacologia no. 75, p. 32 & plates.
Specimens described in collection Joly, (46.89 to 33.25 mm).
Type locality Toliar South West Madagascar.
Nomenclatural status, an unavailable name (nomen nudum),
described as a form after 1961.
Taxonomic status, none, (specimens are *C. textile* Linnaeus,
1758.



Specimen Described 46.89 mm.

Specimenm Described 33.25 mm.

Yeddoconus *somalicus* Bozzetti, 2013.
Published in Malacologia no. 78, p. 12 & plates.
Holotype Collection Bozzetti (23.60 x 12.06 mm).
Type locality Ras Hafun Horth-East Somalia, (trawled 150-250
meters).
Nomenclatural Status, an available name.
Taxonomic status, a valid species.



PUBLISHED IN THE CONE SHELLS OF FLORIDA

Conasprelloides *levistimpsoni* Tucker, 2013 (2012)

Published in The Cone Shells of Florida, p. 72 & figs.

Holotype in SBMNH, (36.2 x 18.8 mm).

Type locality South of Carabelle, Franklin County, Florida,
(in sand and rubble, dredged in 27 - 34 mtrs.

Nomenclatural status, an available name.

Taxonomic status, a valid species.



PUBLISHED IN BIOGEOGRAPHY AND BIODIVERSITY OF WESTERN ATLANTIC MOLLUSKS.

Jaspidiconus **allamandi** Petuch, 2013.

Published in Biogeography and Biodiversity of Western Atlantic Mollusks: Appendix 2, p.221, figs 7 & 11F.

Holotype in FMNHC (16.2 x 7.2 mm)

Type locality Sandy Bay, northwest coast of Roatan Island, Bay Island, East Honduras, (on silty sand in turtle grass, 3 mtrs).

Nomenclatural status, an available name.

Taxonomic status, a valid species.



Dalliconus **coleteae** Petuch, 2013, (also spelt *colleteae*).

Published in Biogeography and Biodiversity of Western Atlantic Mollusks: Appendix 2, p.219, figs 9 & 6F & G.

Holotype in FMNHC (20 x 7 mm)

Type locality Off St. James Barbados (300 meters)

Nomenclatural status, an available name.

Taxonomic status, a synonym of *C. mcgintyi* Pilsbry, 1955



Sandericonus ednae Petuch, 2013.


Published in *Biogeography and Biodiversity of Western Atlantic Mollusks: Appendix 2*, p.217, figs 11 & 6C & D.

Holotype in FMNHC (29 x 15 mm).

Type locality Farol de Sao Tome, Rio de Janeiro State, Brazil (trawled in 50 mtrs).

Nomenclatural status, an available name.

Taxonomic status, a synonym of *C. sanderi* Wils & Moolenbeek, 1979.



Magelliconus eleutheraensis Petuch, 2013.

Published in *Biogeography and Biodiversity of Western Atlantic Mollusks: Appendix 2*, p.216, figs 6 & 8G.

Holotype in FMNHC (19 x 11 mm)

Type locality Between the northern and southern part of Eleuthera Island, Great Bahama Bank, Bahama, (among coral and shell rubble on beach).

Nomenclatural status, an available name.

Taxonomic status, a synonym of *C. jacarusoi* Petuch, 1998.



Jaspidiconus exumaensis Petuch, 2013.

Published in *Biogeography and Biodiversity of Western Atlantic Mollusks: Appendix 2*, p.221, figs 6 & 8C & D.

Holotype in FMNHC (15.2 x 7 mm).

Type locality Off Cape Eleuthera, southwest side of Eleuthera Island, Bahamas, (in sand, 2 mtrs).

Taxonomic status, a synonym of *C. jaspideus* Gmelin, 1791.



Dauciconus jorioi Petuch, 2013.

Published in *Biogeography and Biodiversity of Western Atlantic Mollusks: Appendix 2*, p.214, figs 10 & 14A & B.

Holotype in FMNHC (53 x 29 mm).

Type locality Southern coast of Trinidad Island, Espiritu Santo State, Brazil (on open rock platform, crabbed, in 5 mtrs)

Nomenclatural status, an available name.

Taxonomic status, a synonym of *C. riosi* Petuch, 1986, (a synonym (form) of *C. daucus* Hwass, 1792).



Jaspidiconus *mackintoshi* Petuch, 2013.

Published in Biogeography and Biodiversity of Western Atlantic Mollusks: Appendix 2, p.223, figs 6 & 15D & E.

Holotype in FMNHC (13.7 x 7.1 mm).

Type locality Off Little St. James Island, U.S. Virgin Islands, (in clean carbonate sand and coral rubble, 10 mtrs).

Nomenclatural status, an available name.

Taxonomic status, a synonym of *C. mindanus* Hwass, 1792.



Jaspidiconus *oleiniki* Petuch, 2013.


Published in Biogeography and Biodiversity of Western Atlantic Mollusks: Appendix 2, p.223, figs 6 & 8E & F

Holotype in FMNHC (15 x 8.5 mm).

Type locality Nixon's Harbour, South Bimini Island, Bimini Chain, Great Bahama Bank, Bahamas, (in clean oolitic sand, 1 mtr.).

Nomenclatural status, an available name.

Taxonomic status, a synonym of *C. jaspideus* Gmelin, 1791.



Jaspidiconus *sargenti* Petuch, 2013.

Published in Biogeography and Biodiversity of Western Atlantic Mollusks: Appendix 2, p.224, figs 7 & 6G

Holotype in FMNHC (21.7 x 10.75 mm).

Type locality 20 km southeast of Roatan Island, Bay Islands, Honduras (trawled in 30 mtrs)'.
'.

Nomenclatural status, an available name.

Taxonomic status, a synonym of *C. jaspideus* Gmelin, 1791.



Lindaconus *therrialti* Petuch, 2013.

Published in Biogeography and Biodiversity of Western Atlantic Mollusks: Appendix 2, p.215 & plates 5 & 6F.

Holotype in FMNHC (43 x 25 mm)

Type locality Campeche Bank off Progreso, Yucatan State, East Mexico, (trawled in 35 mtrs).

Nomenclatural status, an available name.

Taxonomic status a synonym of *C. spurius* Gmelin, 1791.



PUBLISHED IN VISAYA

Darioconus *laueri* Monnier & Limpalaër, 2013

Published in *Visaya* vol. 4, no. 1, p.85 & plates.

Holotype in SMNS, (60.2 x 27.2 mm).

Type locality Dubai, United Arab Emirates, (under coral, 5 meters).

Nomenclatural status, an available name.

Taxonomic status, a valid species or possibly a synonym (form) of *C. pennaceus* Born, 1778.



rugosus (forma *telatus* Reeve) Lauer, 1988.

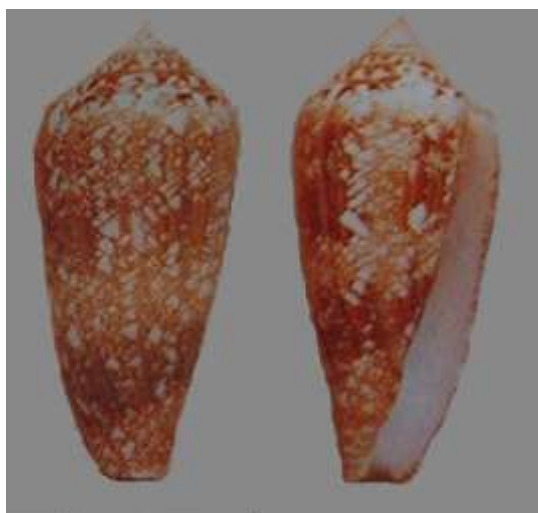
Published in *Rossiniana* (38): p. 13, no. 52, fig. 39.

Specimen described in collection J.M. Lauer, (app. 72 x 33 mm).

Locality Bohol, Philippines.

Nomenclatural status, an unavailable name (nomen nudum), described as a form after 1960.

Taxonomic status, none, (a specimen of *C. tagaroae* Limpalaër & Monnier, 2013)).



Kioconus **ruthae** Monnier & Limpalaër, 2013.

Published in *Visaya* vol. 4, no. 1, p. 11 & plates.

Holotype in MNHN, (42.93 x 21.13 mm).

Type locality Balabac Island, Palawan, Philippines, (muddy sand, 20-39=0 meters).

Nomenclatural status, an available name.

Taxonomic status, a valid species.



Cylinder **tagaroae** Limpalaër & Monnier, 2013.

Published in *Visaya* vol. 4, no. 1, p. 17 & plates.

Holotype in MNHN, (54.33 x 23.71 mm).

Type locality Palawan, Philippines, (3 - 5 meters).

Nomenclatural status, an available name.

Taxonomic status, a valid species.



PUBLISHED IN SCHRIFTEN ZUR MALAKOLOGIE.

(*Cylinder*) *textile* subspecies ***vaulberti*** Lorenz, 2012.
Published in *Schriften zur Malakozoologie* 27: p. 21.
Holotype in MNHN, (46.3 x 20.5 mm)
Type locality Cargados Carajos Shoal, North of Mauritius,
(under rocks half buried in fine clean sand in shallow,
sheltered lagoon water).
Nomenclatural status, an available name.
Taxonomic status, A synonym (form) of *C. textile* Linnaeus,
1758.



Published in Annals Société Naturelles Charente-Maritime

boutetorum Richard & Rabiller, 2013
Published in *Annals de la Société des Naturelles Charente-*
Maritime Supp: p. 53 & figs.
Holotype in MNHN, (52.2 x 24 mm).
Type locality Afaahiti Lagoon Tahiti Society Islands, (37
mtrs).
Nomenclatural status, an available name.
Taxonomic status, a valid species.



AUTHORS INDEX.

- 1) Under **Bozzetti** after *anoysiensis* insert *C. atimovatae*.
 bonfiliolii insert *C. buniatus*.
 jeanduvali insert *C. levis*.
 olgiatti insert *C. priscai*.
 priscai insert *C. pseudoecho*.
 reteflava insert *C. roseoccidentalis* &
 C. rubrolabiata & *C. serpentina* &
 C. scalarispira.
 solangeae insert *C. somalicus*.
- 2) Under **Coen** after *C. producta* Add *C. trunculus*.
- 3) Under **da Motta** Change *C. garciae* to *C. garciai*.
- 4) After **Tryon** insert **Tucker** *C. levistimpsoni*
- 5) Under **Lorenz** After *petergabrielae* insert *C. vaulberti*.
- 6) Under **Monnier & Limpalaër** after *goudeyi* insert *C. laueri* and
 after *lorenzi* insert *C. ruthae*.
- 7) Under **Limpalaër** after *robini* insert *C. tagaroae*.
- 8) Under **Petuch** after *abrolhosensis* insert *C. allamandi*.
 After *carioca* insert *C. coleteae*.
 After *echonophilus* insert *C. ednae*.
 After *edwardpaulae* insert *C. eleutheraensis*.
 After *eversoni* insert *C. exumaensis*.
 After *jacarusoi* insert *C. jorioi*.
 After *lucaya* insert *C. mackintoshi*.
 After *nereis* insert *C. oleiniki*.
 After *rosemaryae* insert *C. sargenti*.
 After *theodorei* insert *C. therrialti*.
- 9) Under **Richard & Moolenbeek** insert **Richard & Rabiller** *C. boutetorum*.

APPENDICES - MUSEUM LISTINGS.

FMCI - Change to **FMNHC** - Field Museum Natural History, Chicago,
 Illinois, USA.